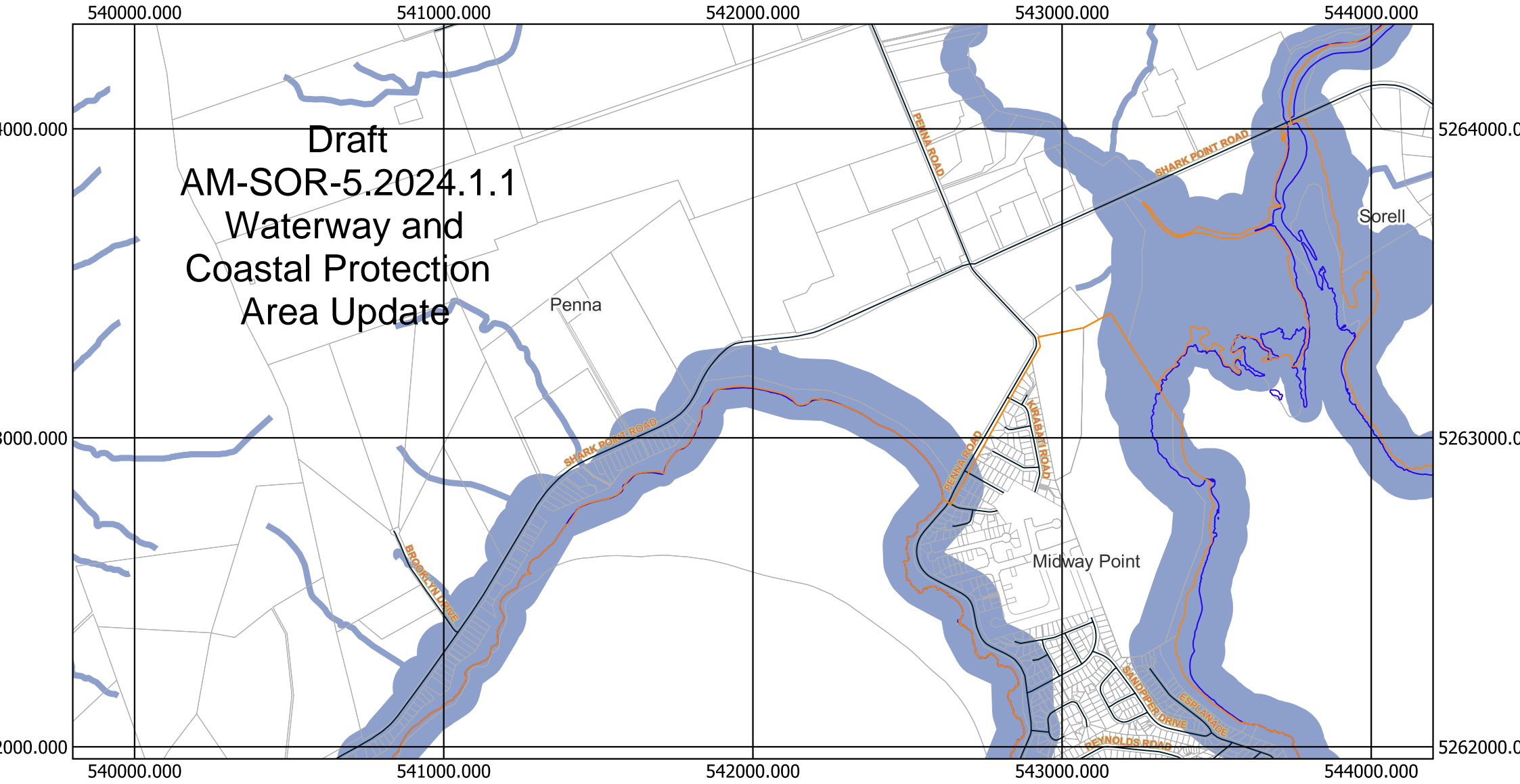




Attachment to item number 5.2 -







*WCPA 11k; and
WCPA 55k*

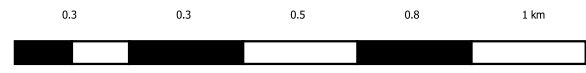
Tasmanian Planning Scheme - Codes: Sorell Local Provisions Schedule



Draft
AM-SOR-5.2024.1.1
Waterway and
Coastal Protection
Area Update

Legend

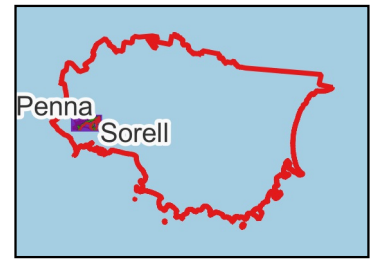
 LGA Boundary	 Coastline
 Locality	 Property Boundaries
 Roads	 Draft Waterway and Coastal Protection Area



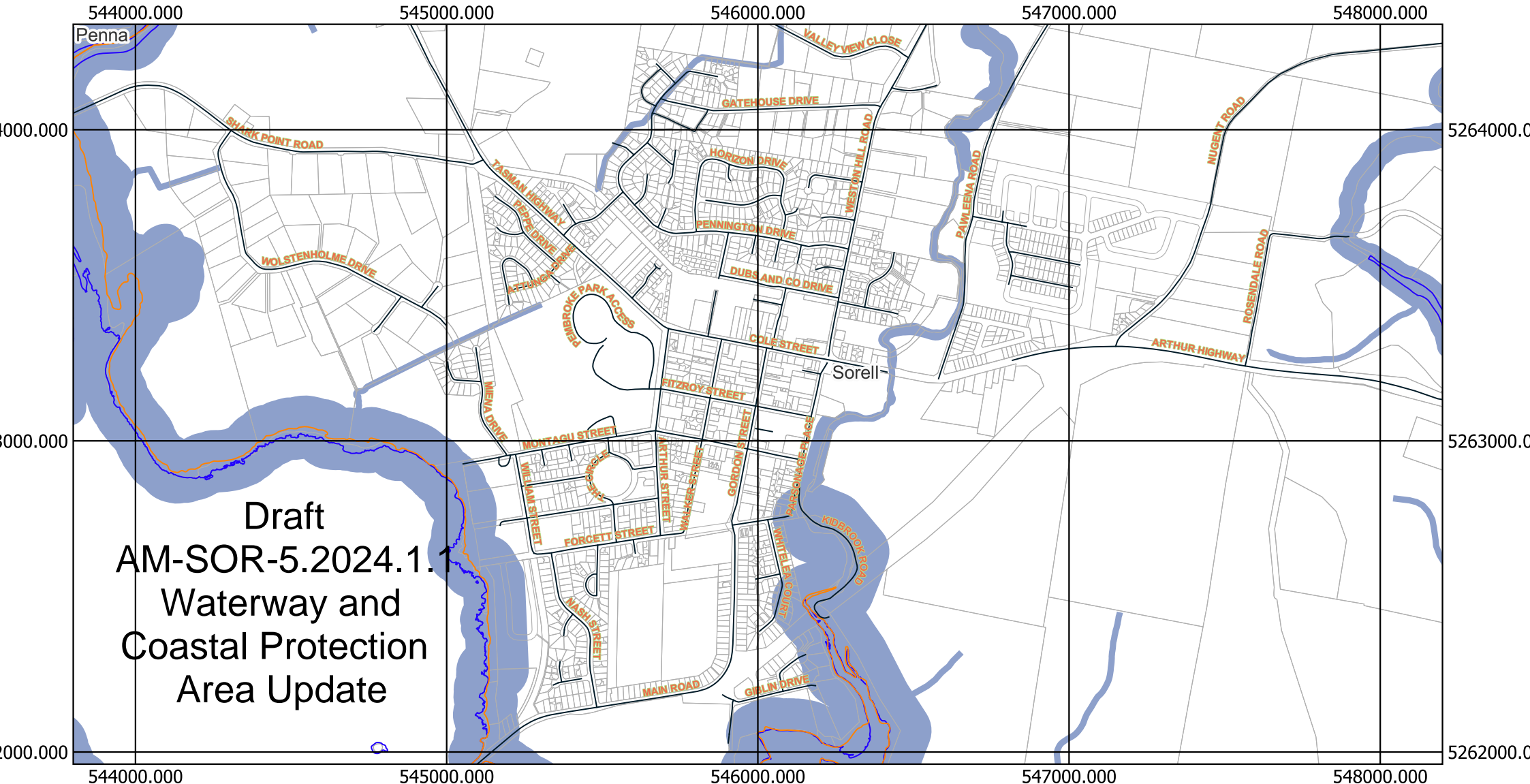
Coordinate System: GDA 94 MGA Zone 55

Base topographic data from the LIST (c) State of Tasmania

Date: 29/02/2024




Tasmanian Planning Scheme - Codes: Sorell Local Provisions Schedule



Draft
AM-SOR-5.2024.1.1
Waterway and
Coastal Protection
Area Update

Legend

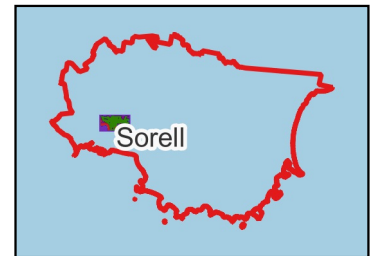
- LGA Boundary
- Locality
- Roads
- Coastline
- Property Boundaries
- Draft Waterway and Coastal Protection Area



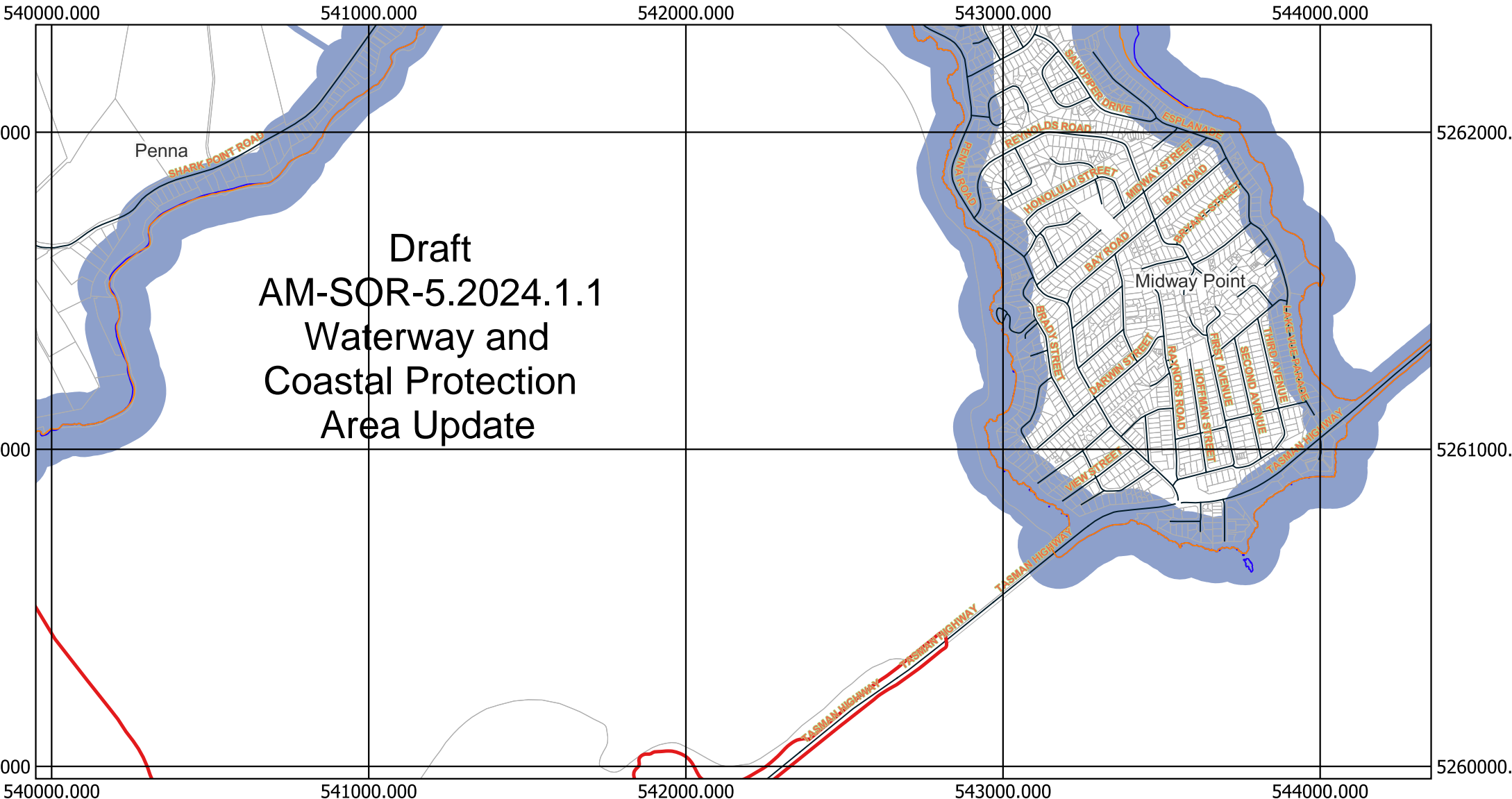
Coordinate System: GDA 94 MGA Zone 55

Base topographic data from the LIST (c) State of Tasmania

Date: 29/02/2024









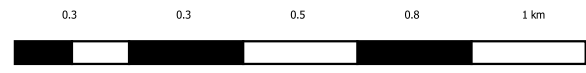
Tasmanian Planning Scheme - Codes: Sorell Local Provisions Schedule



Draft
 AM-SOR-5.2024.1.1
 Waterway and
 Coastal Protection
 Area Update

Legend

 LGA Boundary	 Coastline
 Locality	 Property Boundaries
 Roads	 Draft Waterway and Coastal Protection Area



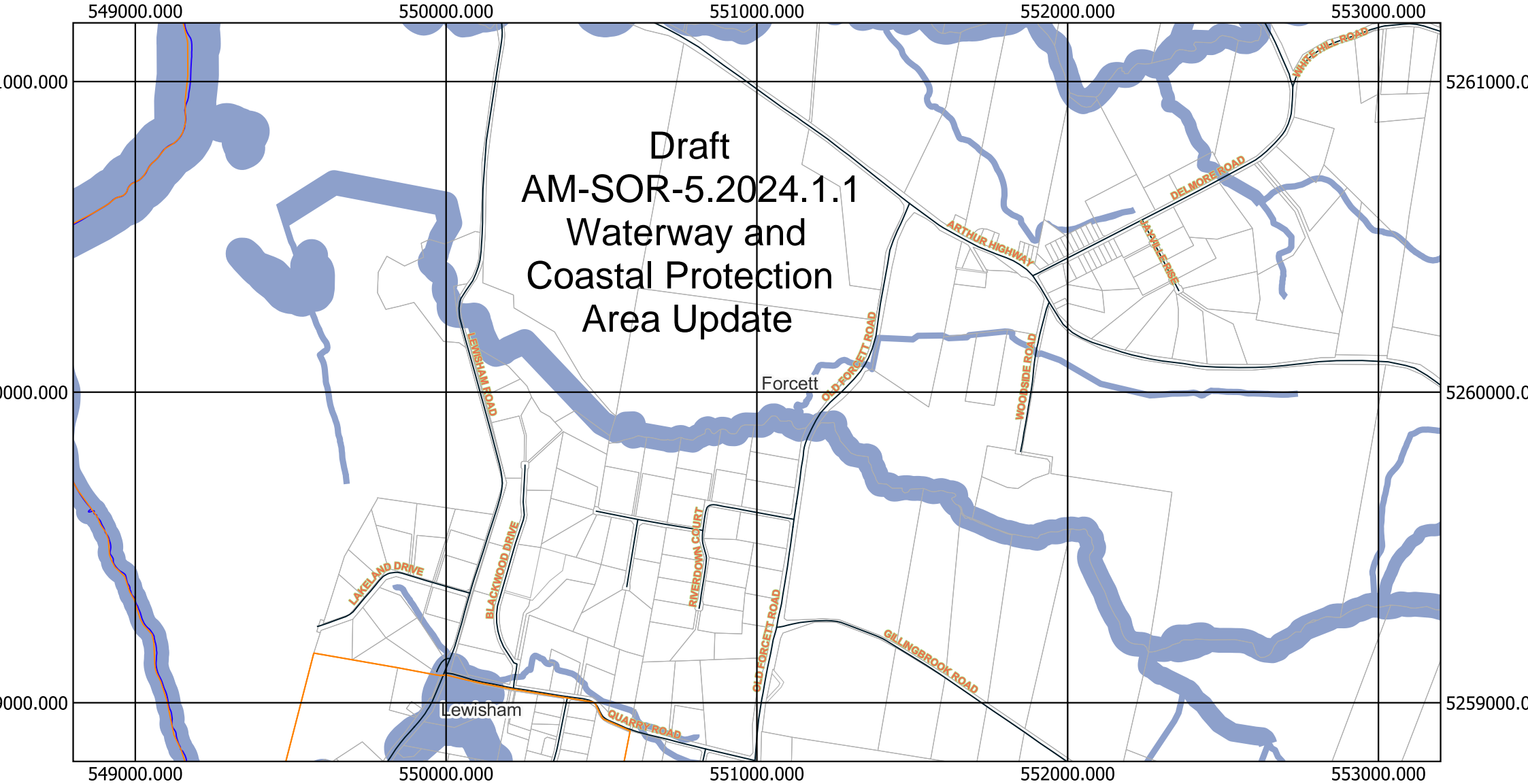
Coordinate System: GDA 94 MGA Zone 55

Base topographic data from the LIST (c) State of Tasmania

Date: 29/02/2024










Tasmanian Planning Scheme - Codes: Sorell Local Provisions Schedule



Draft AM-SOR-5.2024.1.1 Waterway and Coastal Protection Area Update

Legend

 LGA Boundary	 Coastline
 Locality	 Property Boundaries
 Roads	 Draft Waterway and Coastal Protection Area



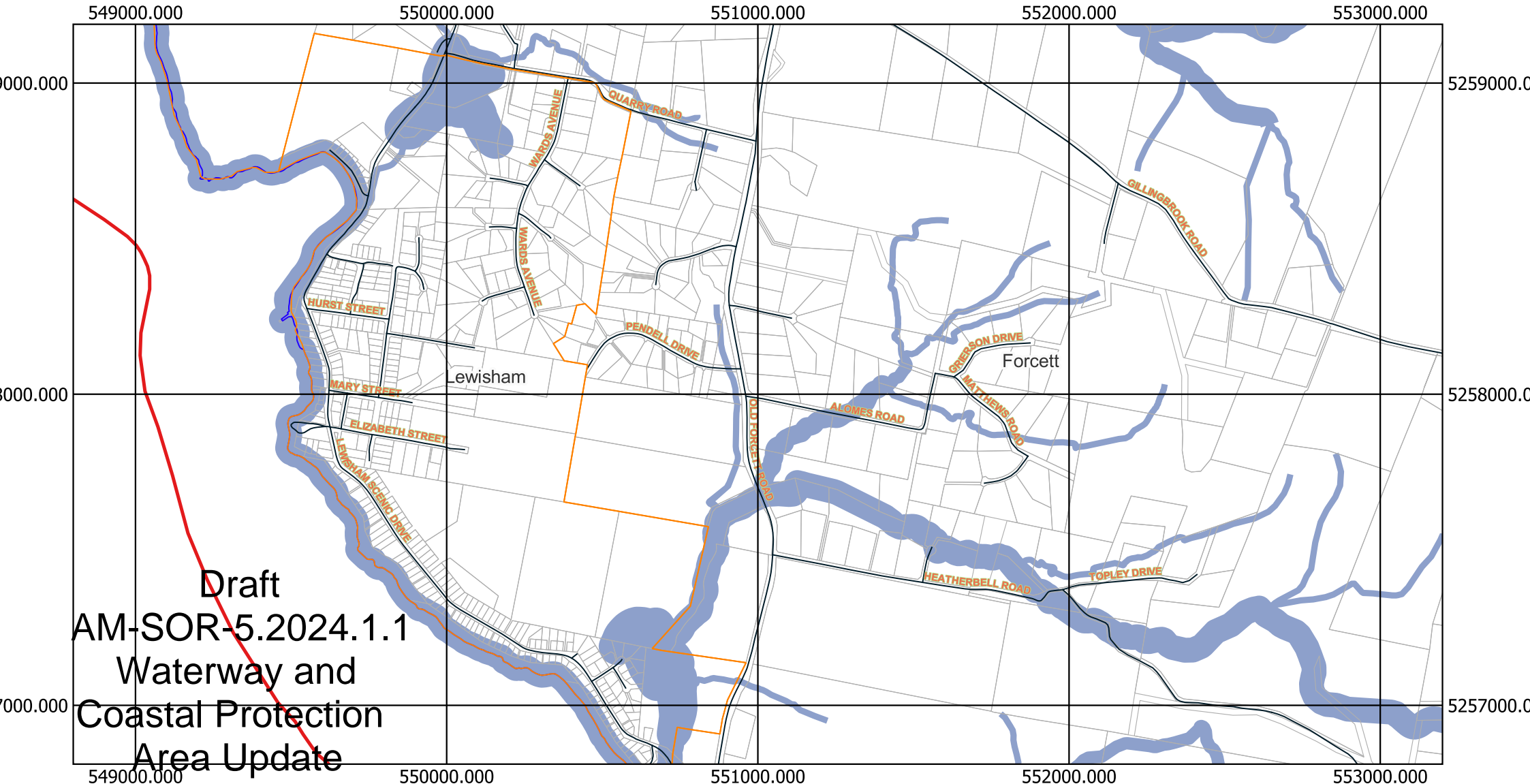
Coordinate System: GDA 94 MGA Zone 55

Base topographic data from the LIST (c) State of Tasmania

Date: 29/02/2024









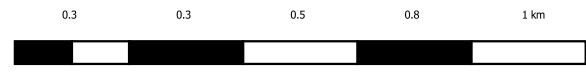
Tasmanian Planning Scheme - Codes: Sorell Local Provisions Schedule



Draft
AM-SOR-5.2024.1.1
Waterway and
Coastal Protection
Area Update

Legend

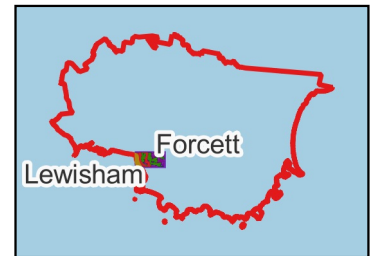
 LGA Boundary	 Coastline
 Locality	 Property Boundaries
 Roads	 Draft Waterway and Coastal Protection Area



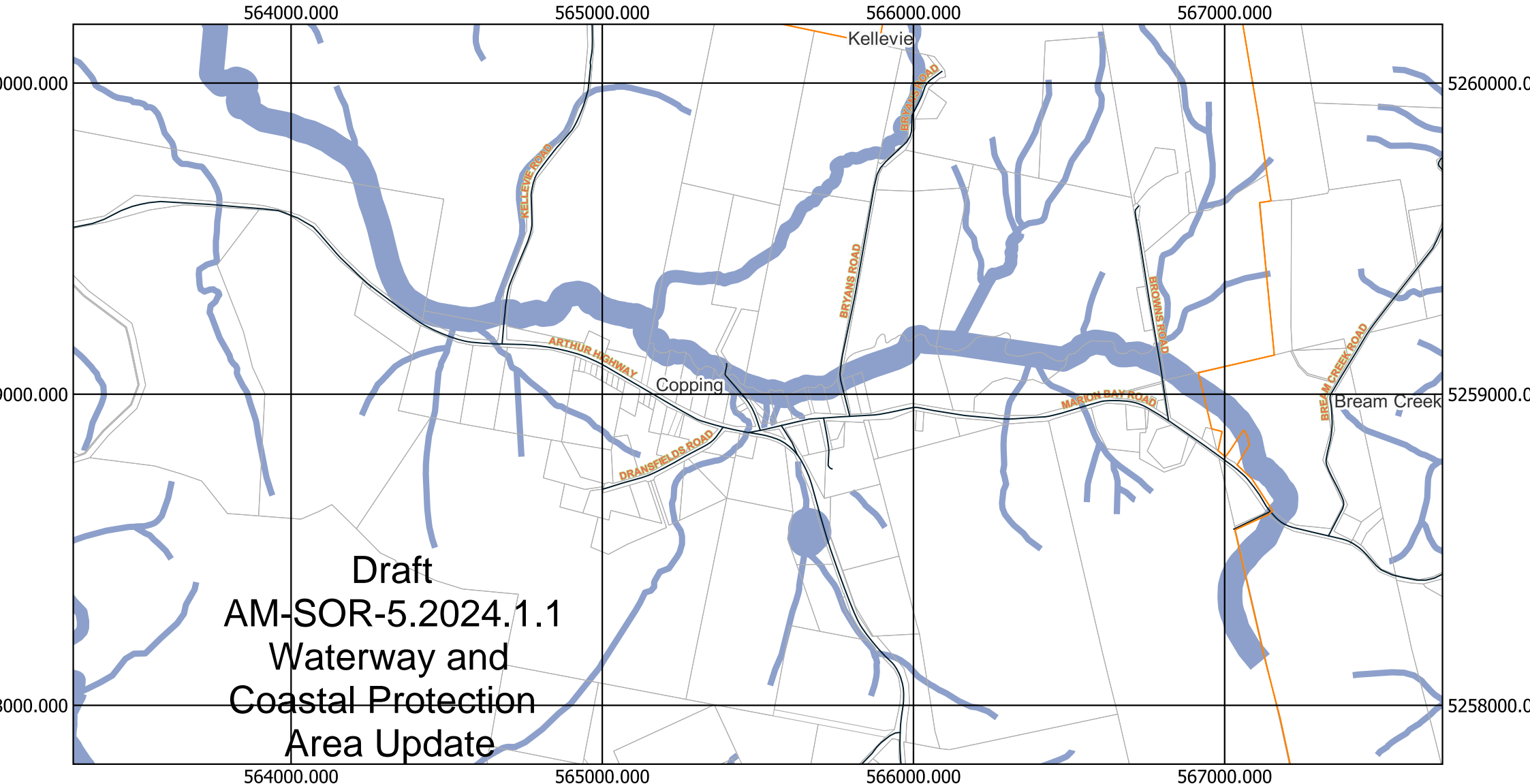
Coordinate System: GDA 94 MGA Zone 55

Base topographic data from the LIST (c) State of Tasmania

Date: 29/02/2024

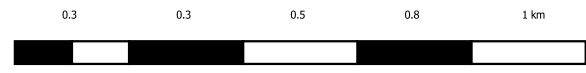


Tasmanian Planning Scheme - Codes: Sorell Local Provisions Schedule



Legend

- LGA Boundary
- Property Boundaries
- Locality
- Draft Waterway and Coastal Protection Area
- Roads



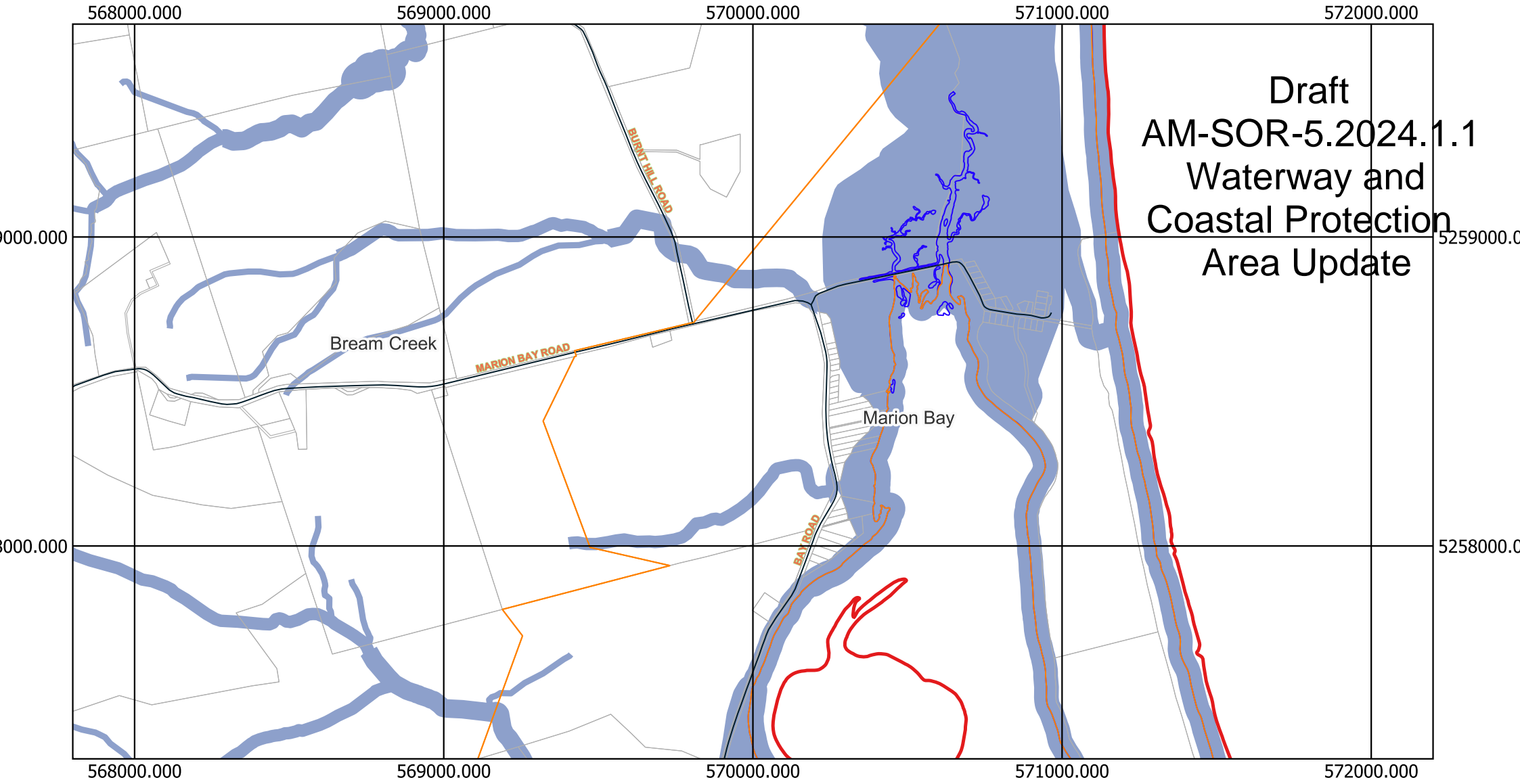
Coordinate System: GDA 94 MGA Zone 55

Base topographic data from the LIST (c) State of Tasmania

Date: 29/02/2024



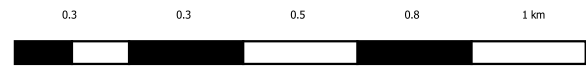
Tasmanian Planning Scheme - Codes: Sorell Local Provisions Schedule



Draft
AM-SOR-5.2024.1.1
Waterway and
Coastal Protection
Area Update

Legend

LGA Boundary	Coastline
Locality	Property Boundaries
Roads	Draft Waterway and Coastal Protection Area



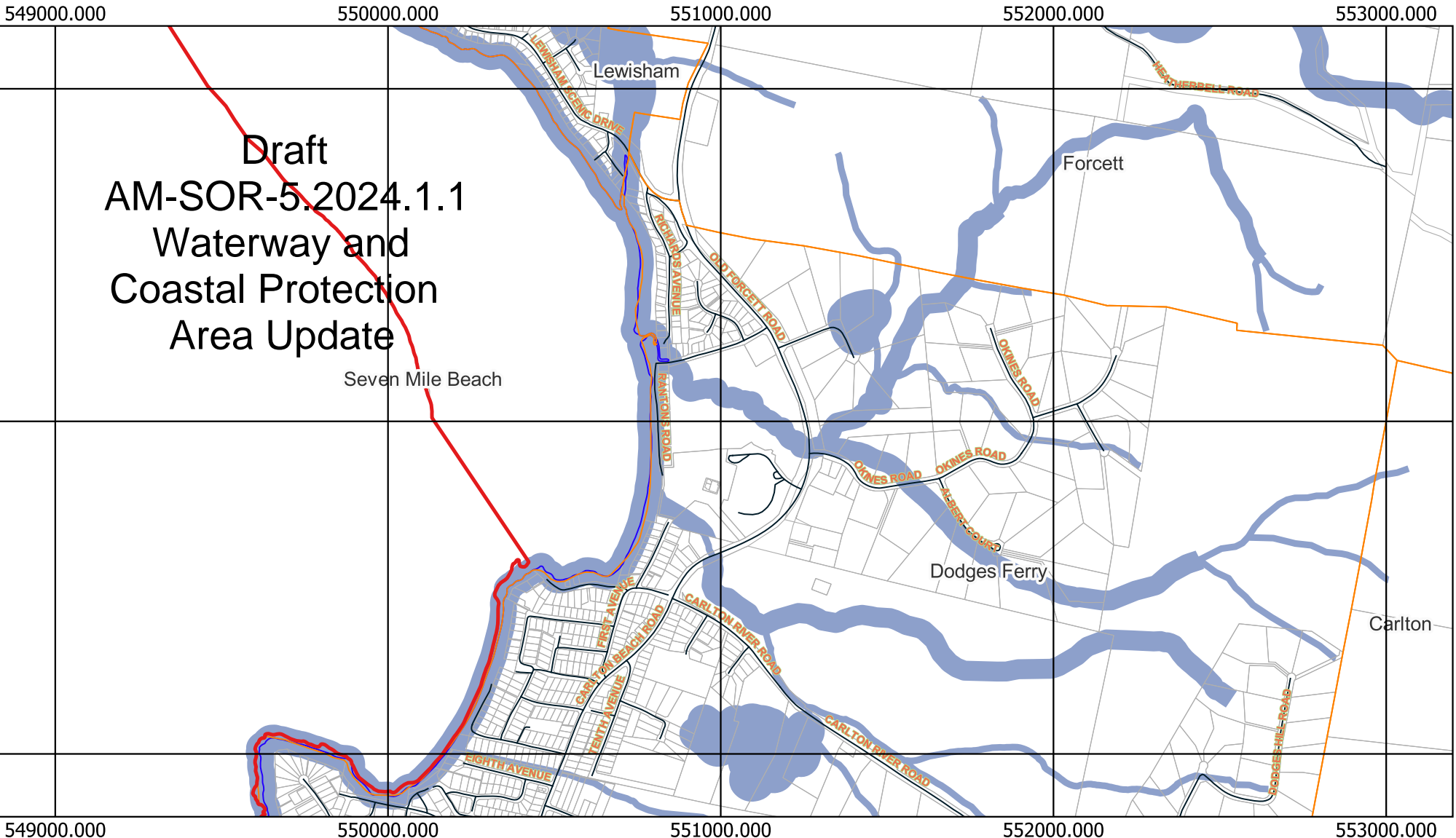
Coordinate System: GDA 94 MGA Zone 55

Base topographic data from the LIST (c) State of Tasmania

Date: 29/02/2024









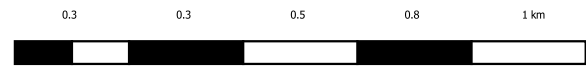
Tasmanian Planning Scheme - Codes: Sorell Local Provisions Schedule



Draft
AM-SOR-5.2024.1.1
Waterway and
Coastal Protection
Area Update

Legend

 LGA Boundary	 Coastline
 Locality	 Property Boundaries
 Roads	 Draft Waterway and Coastal Protection Area



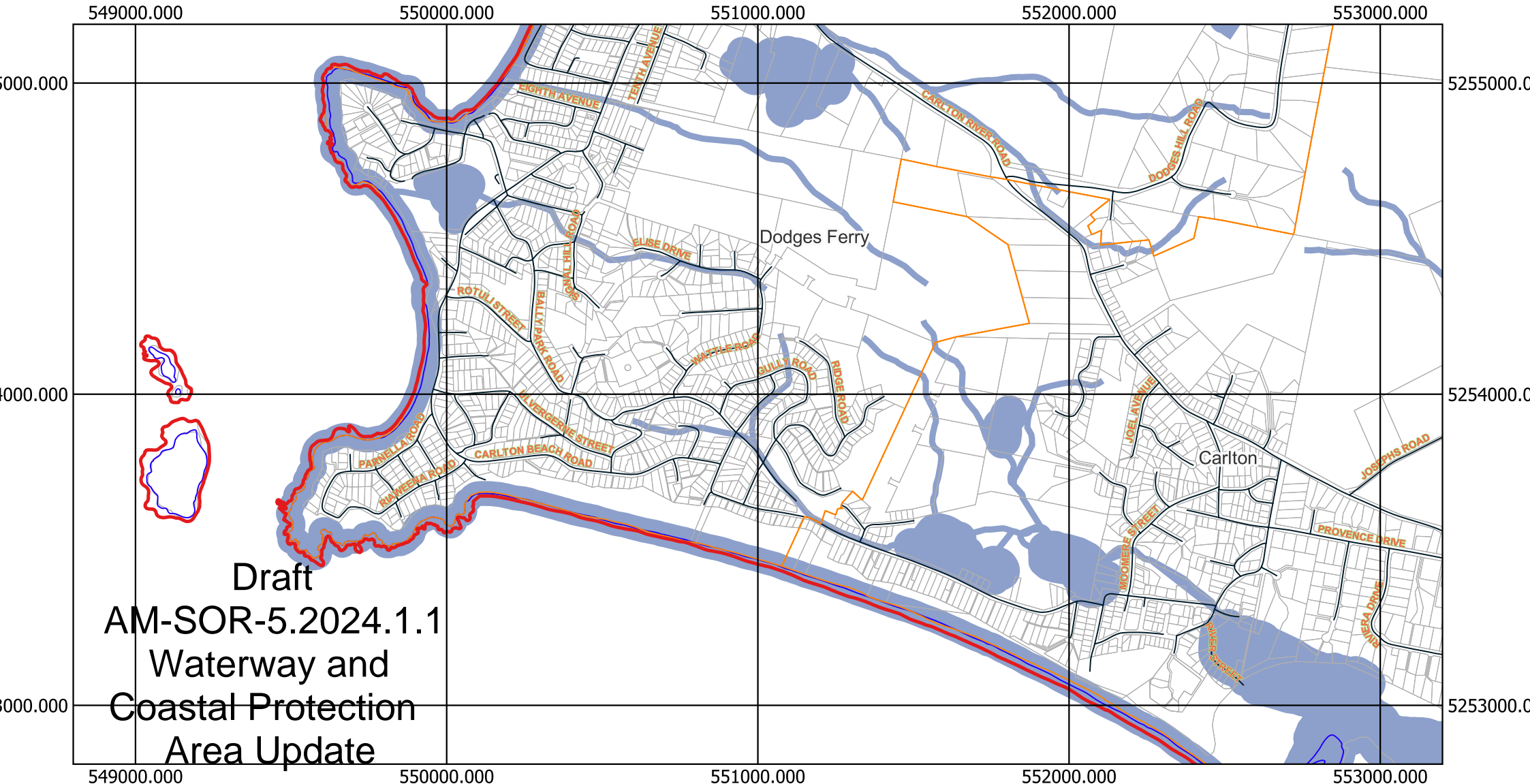
Coordinate System: GDA 94 MGA Zone 55

Base topographic data from the LIST (c) State of Tasmania

Date: 29/02/2024









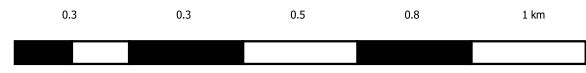
Tasmanian Planning Scheme - Codes: Sorell Local Provisions Schedule



Draft
 AM-SOR-5.2024.1.1
 Waterway and
 Coastal Protection
 Area Update

Legend

 LGA Boundary	 Coastline
 Locality	 Property Boundaries
 Roads	 Draft Waterway and Coastal Protection Area



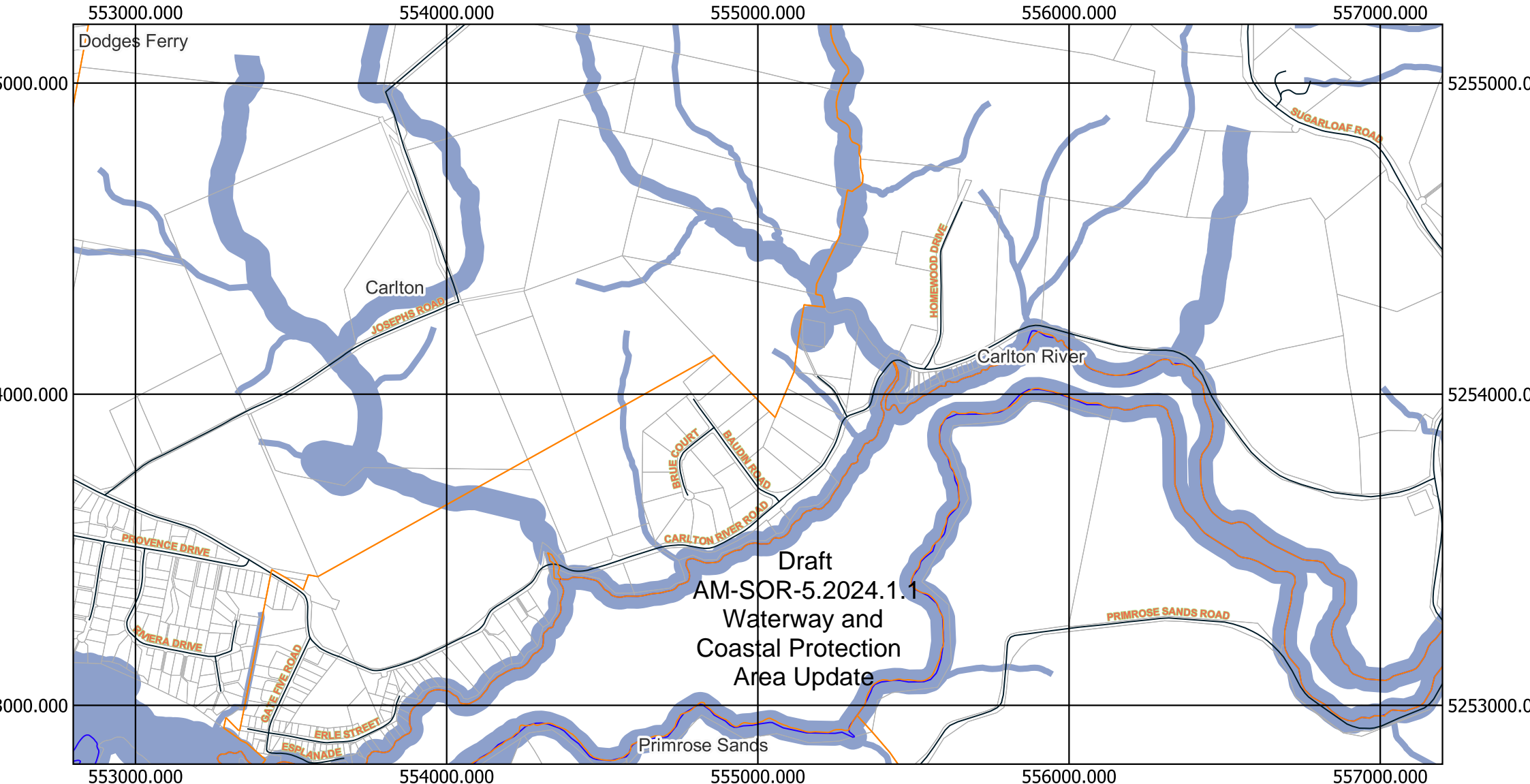
Coordinate System: GDA 94 MGA Zone 55

Base topographic data from the LIST (c) State of Tasmania

Date: 29/02/2024



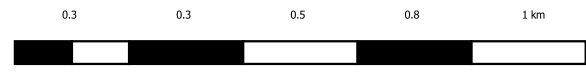
Tasmanian Planning Scheme - Codes: Sorell Local Provisions Schedule



Draft
AM-SOR-5.2024.1.1
Waterway and
Coastal Protection
Area Update

Legend

LGA Boundary	Coastline
Locality	Property Boundaries
Roads	Draft Waterway and Coastal Protection Area



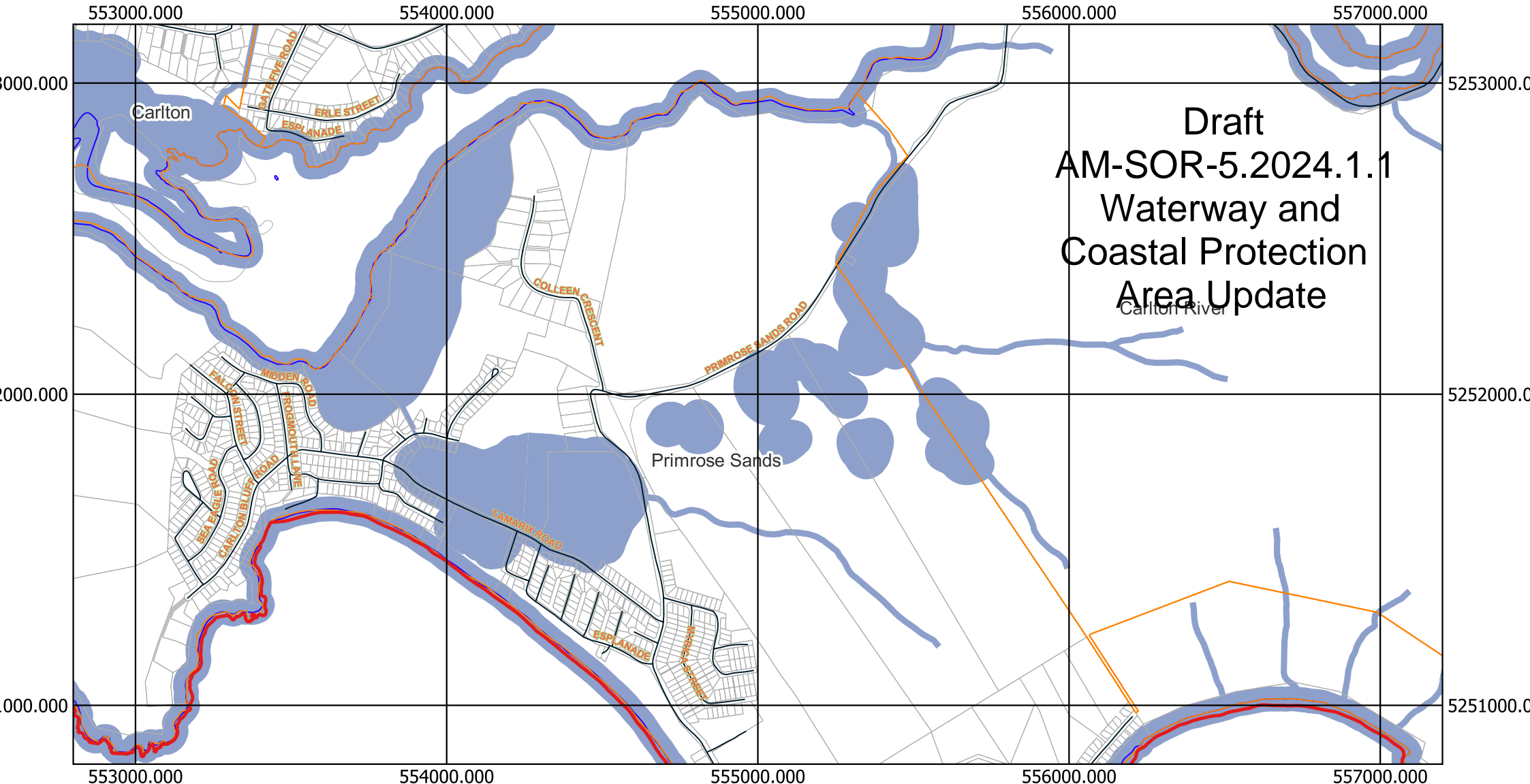
Coordinate System: GDA 94 MGA Zone 55

Base topographic data from the LIST (c) State of Tasmania

Date: 29/02/2024









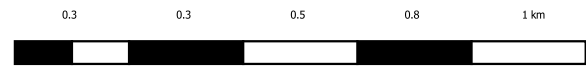
Tasmanian Planning Scheme - Codes: Sorell Local Provisions Schedule



Draft
AM-SOR-5.2024.1.1
Waterway and
Coastal Protection
Area Update

Legend

 LGA Boundary	 Coastline
 Locality	 Property Boundaries
 Roads	 Draft Waterway and Coastal Protection Area



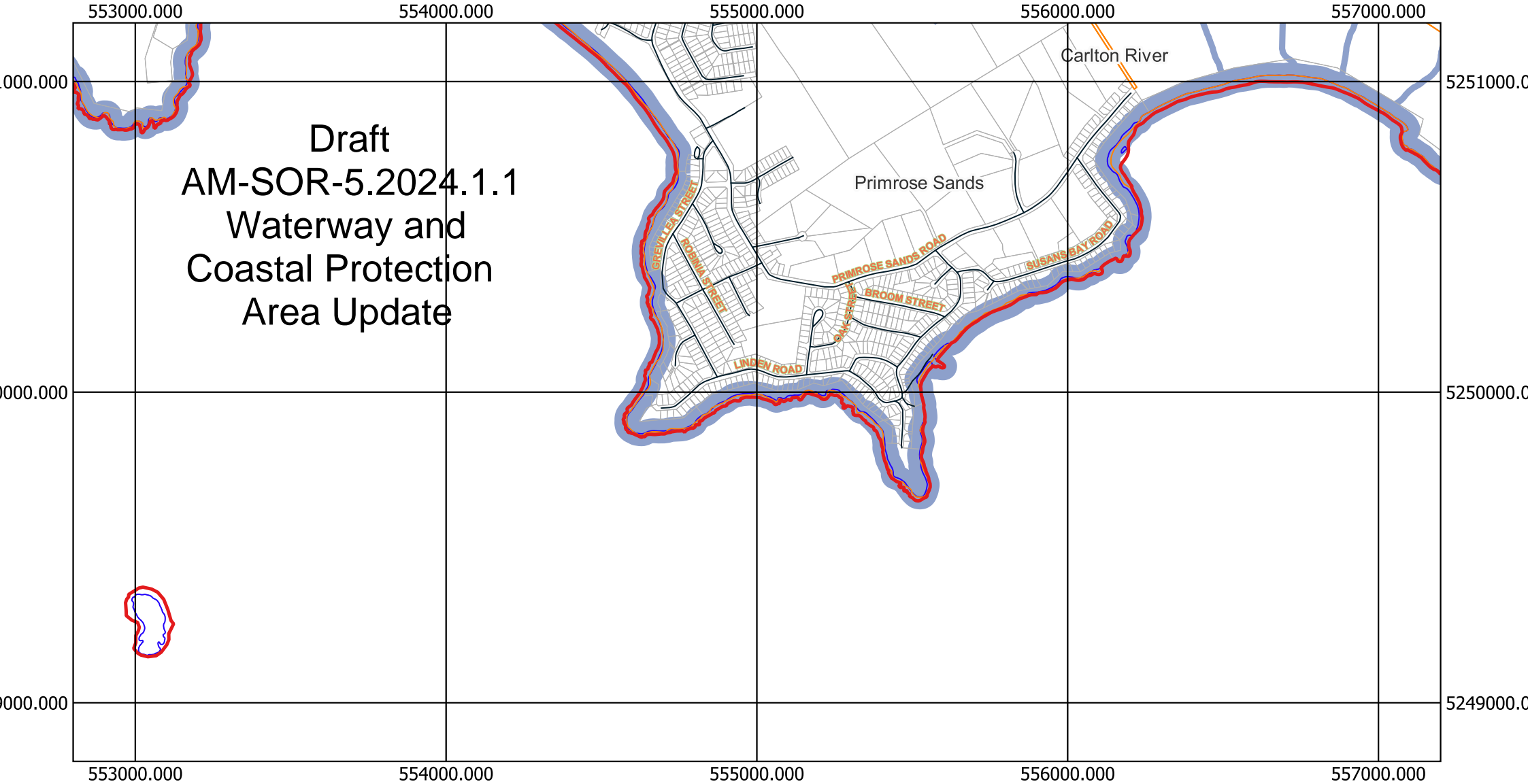
Coordinate System: GDA 94 MGA Zone 55

Base topographic data from the LIST (c) State of Tasmania







Date: 29/02/2024

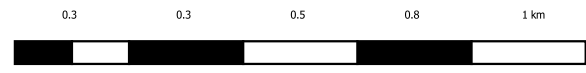


Tasmanian Planning Scheme - Codes: Sorell Local Provisions Schedule



Legend

 LGA Boundary	 Coastline
 Locality	 Property Boundaries
 Roads	 Draft Waterway and Coastal Protection Area



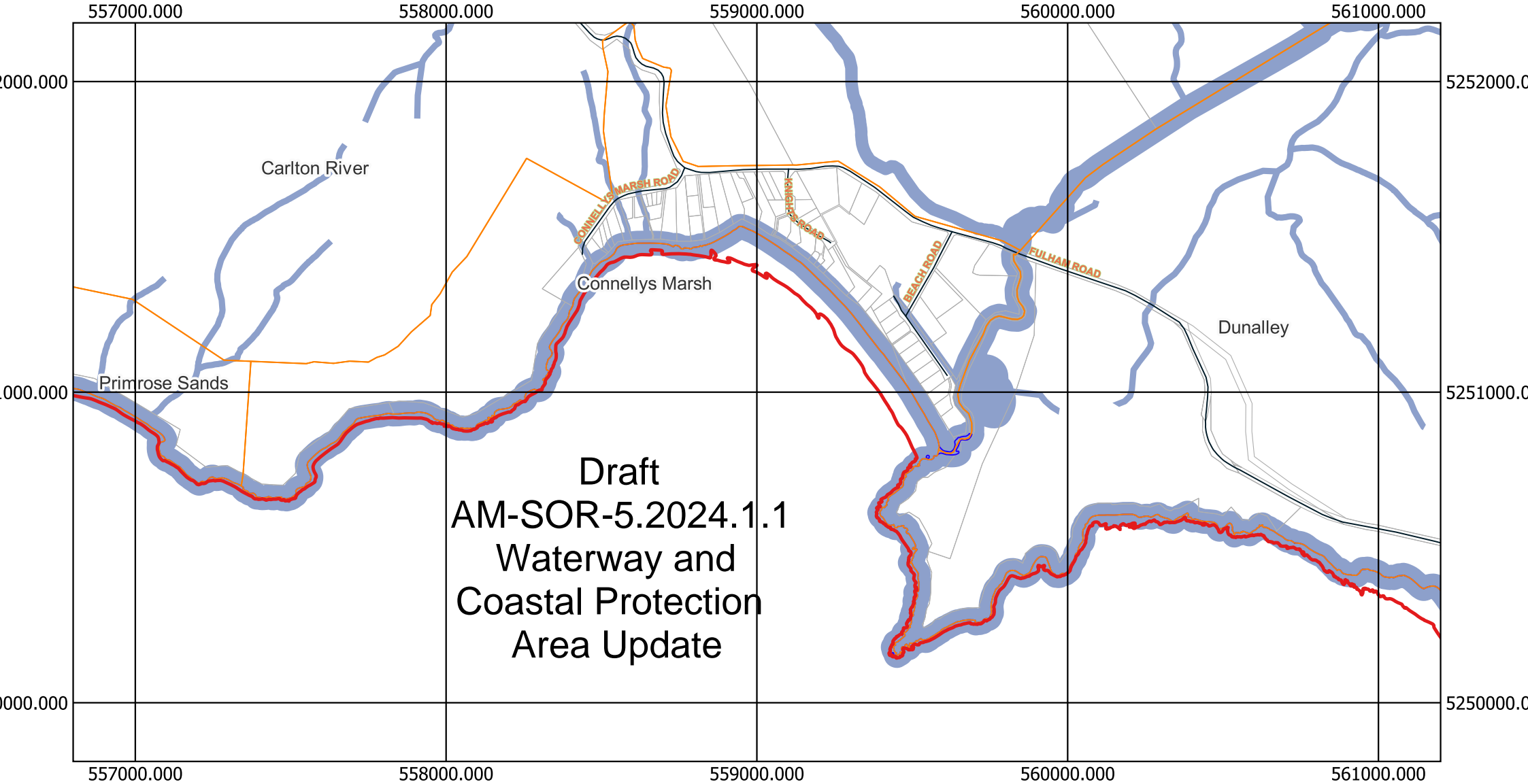
Coordinate System: GDA 94 MGA Zone 55

Base topographic data from the LIST (c) State of Tasmania

Date: 29/02/2024










Tasmanian Planning Scheme - Codes: Sorell Local Provisions Schedule



Draft
AM-SOR-5.2024.1.1
Waterway and
Coastal Protection
Area Update

Legend

 LGA Boundary	 Coastline
 Locality	 Property Boundaries
 Roads	 Draft Waterway and Coastal Protection Area



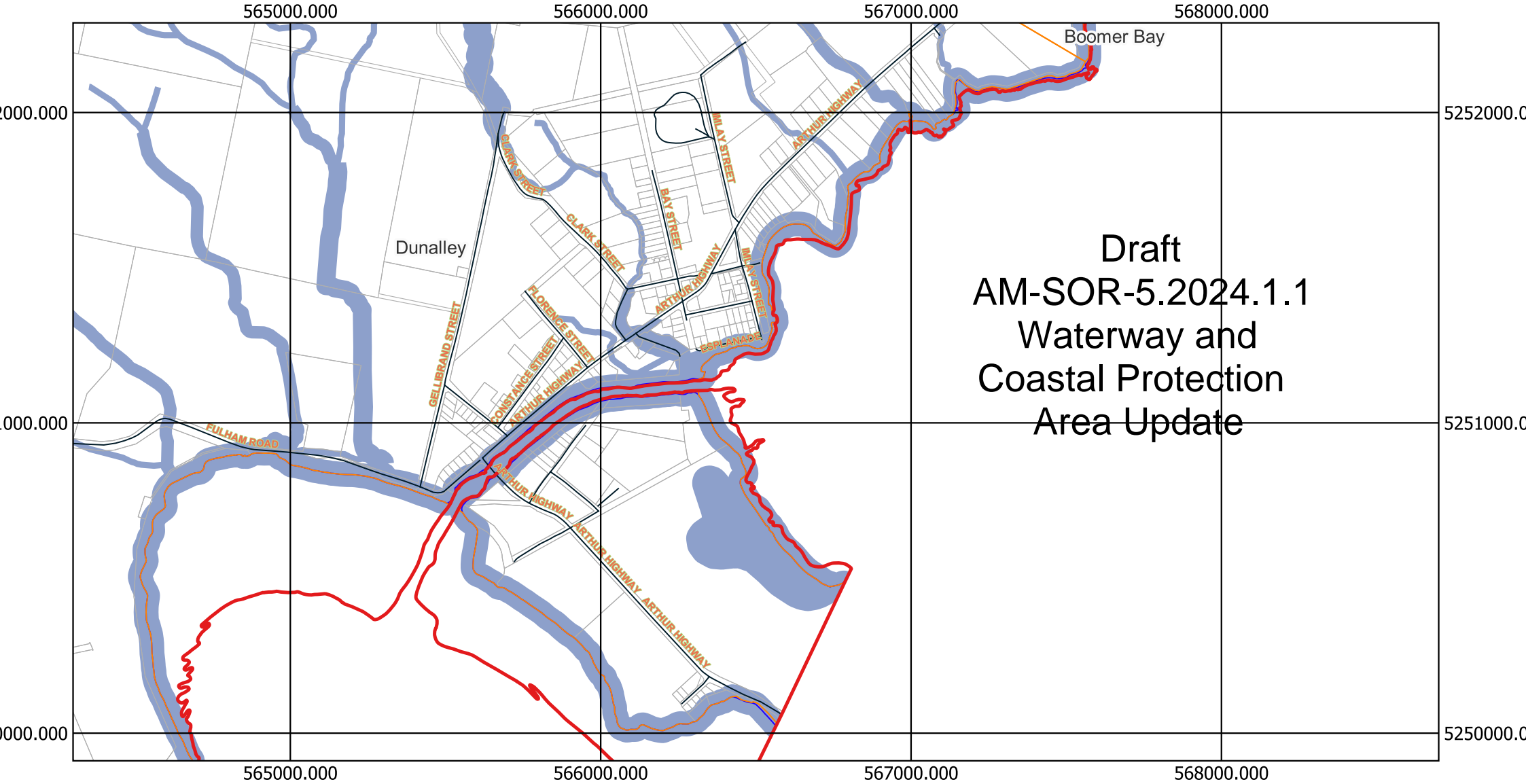
Coordinate System: GDA 94 MGA Zone 55

Base topographic data from the LIST (c) State of Tasmania

Date: 29/02/2024










Tasmanian Planning Scheme - Codes: Sorell Local Provisions Schedule



Draft
AM-SOR-5.2024.1.1
Waterway and
Coastal Protection
Area Update

Legend

 LGA Boundary	 Coastline
 Locality	 Property Boundaries
 Roads	 Draft Waterway and Coastal Protection Area



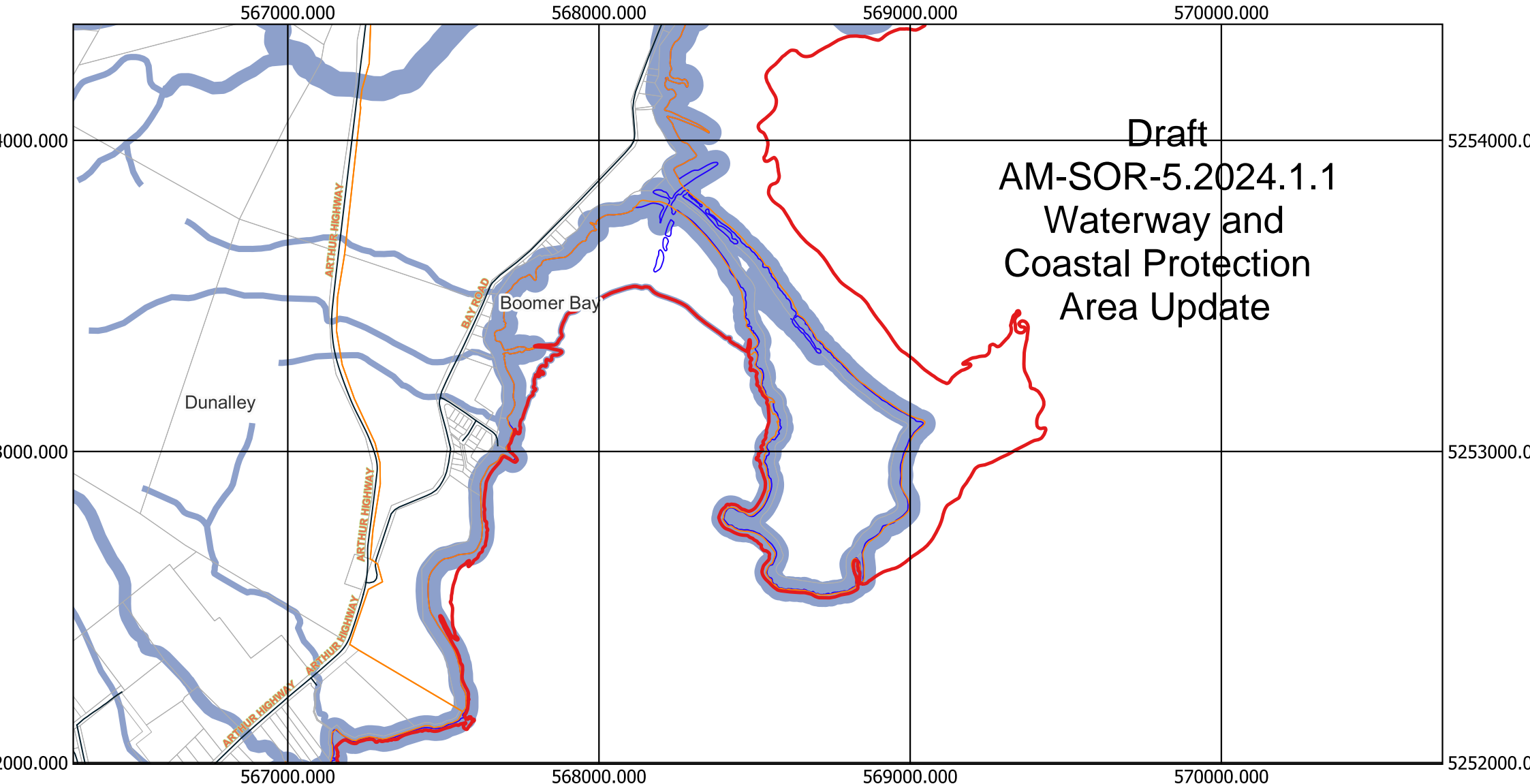
Coordinate System: GDA 94 MGA Zone 55

Base topographic data from the LIST (c) State of Tasmania

Date: 29/02/2024









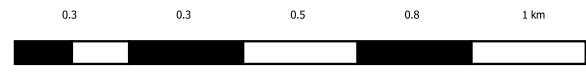
Tasmanian Planning Scheme - Codes: Sorell Local Provisions Schedule



Draft
AM-SOR-5.2024.1.1
Waterway and
Coastal Protection
Area Update

Legend

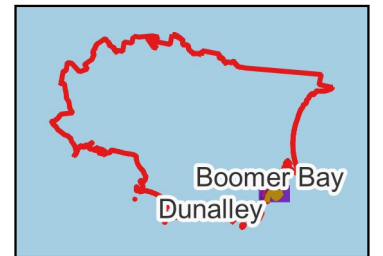
 LGA Boundary	 Coastline
 Locality	 Property Boundaries
 Roads	 Draft Waterway and Coastal Protection Area



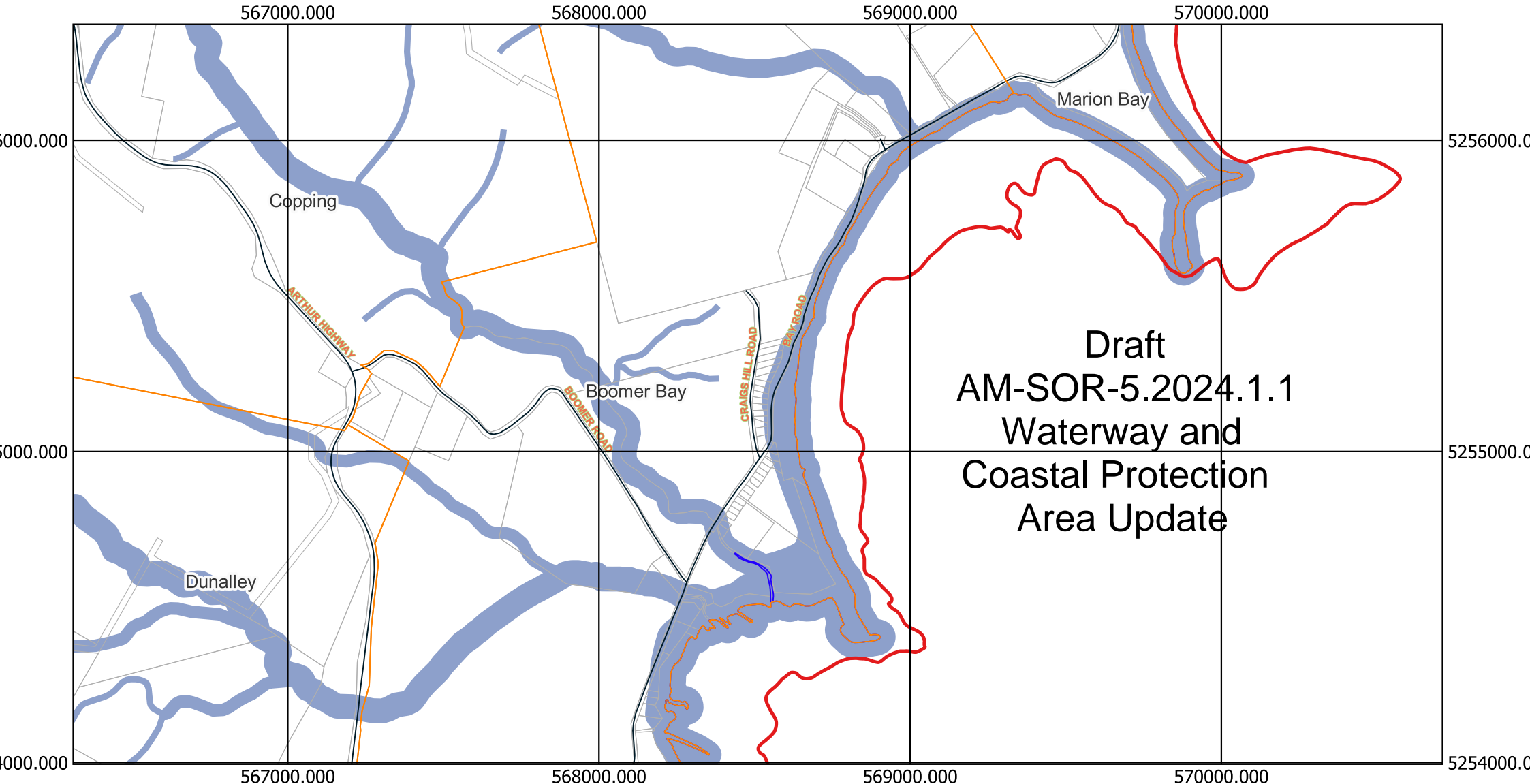
Coordinate System: GDA 94 MGA Zone 55

Base topographic data from the LIST (c) State of Tasmania

Date: 29/02/2024









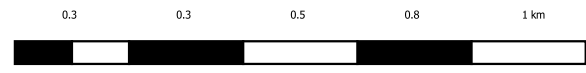
Tasmanian Planning Scheme - Codes: Sorell Local Provisions Schedule



Draft
AM-SOR-5.2024.1.1
Waterway and
Coastal Protection
Area Update

Legend

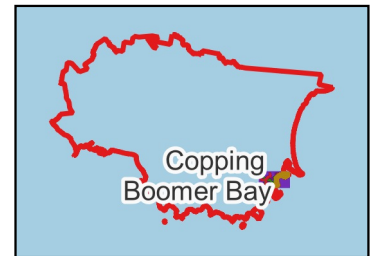
 LGA Boundary	 Coastline
 Locality	 Property Boundaries
 Roads	 Draft Waterway and Coastal Protection Area



Coordinate System: GDA 94 MGA Zone 55

Base topographic data from the LIST (c) State of Tasmania

Date: 29/02/2024





WCPA 55k

Tasmanian Planning Scheme - Codes: Sorell Local Provisions Schedule

540000.000

545000.000

550000.000

555000.000

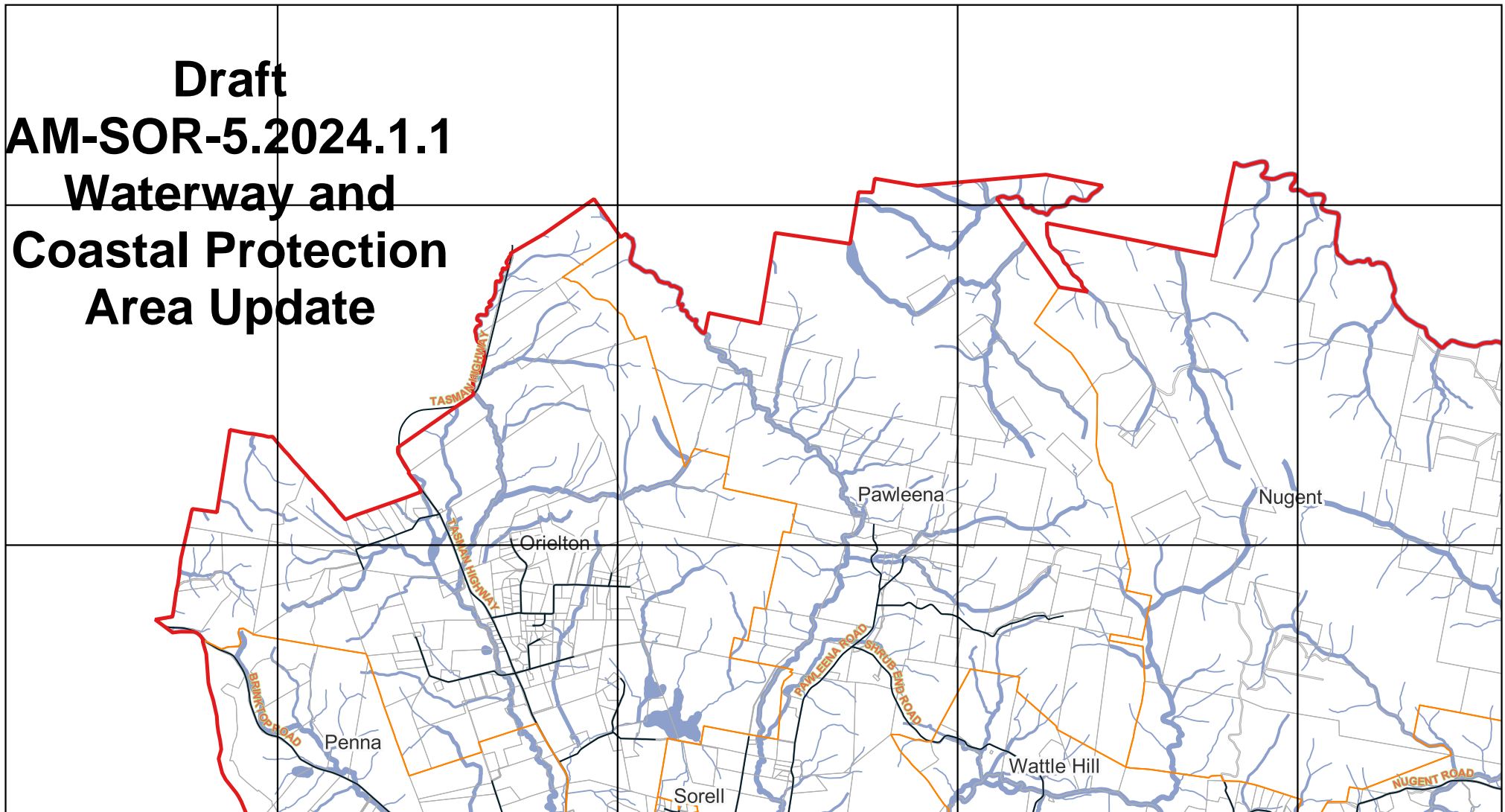
Draft AM-SOR-5.2024.1.1 Waterway and Coastal Protection Area Update

5275000.000

5275000.000

5270000.000

5270000.000








540000.000

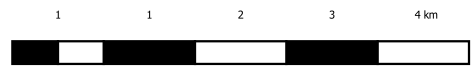
545000.000

550000.000

555000.000

Legend

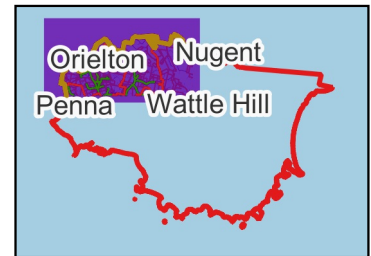
 LGA Boundary	 Property Boundaries
 Locality	 Draft Waterway and Coastal Protection Area
 Roads	



Coordinate System: GDA 94 MGA Zone 55

Base topographic data from the LIST (c) State of Tasmania

Date: 29/02/2024



Tasmanian Planning Scheme - Codes: Sorell Local Provisions Schedule

560000.000

565000.000

570000.000

575000.000

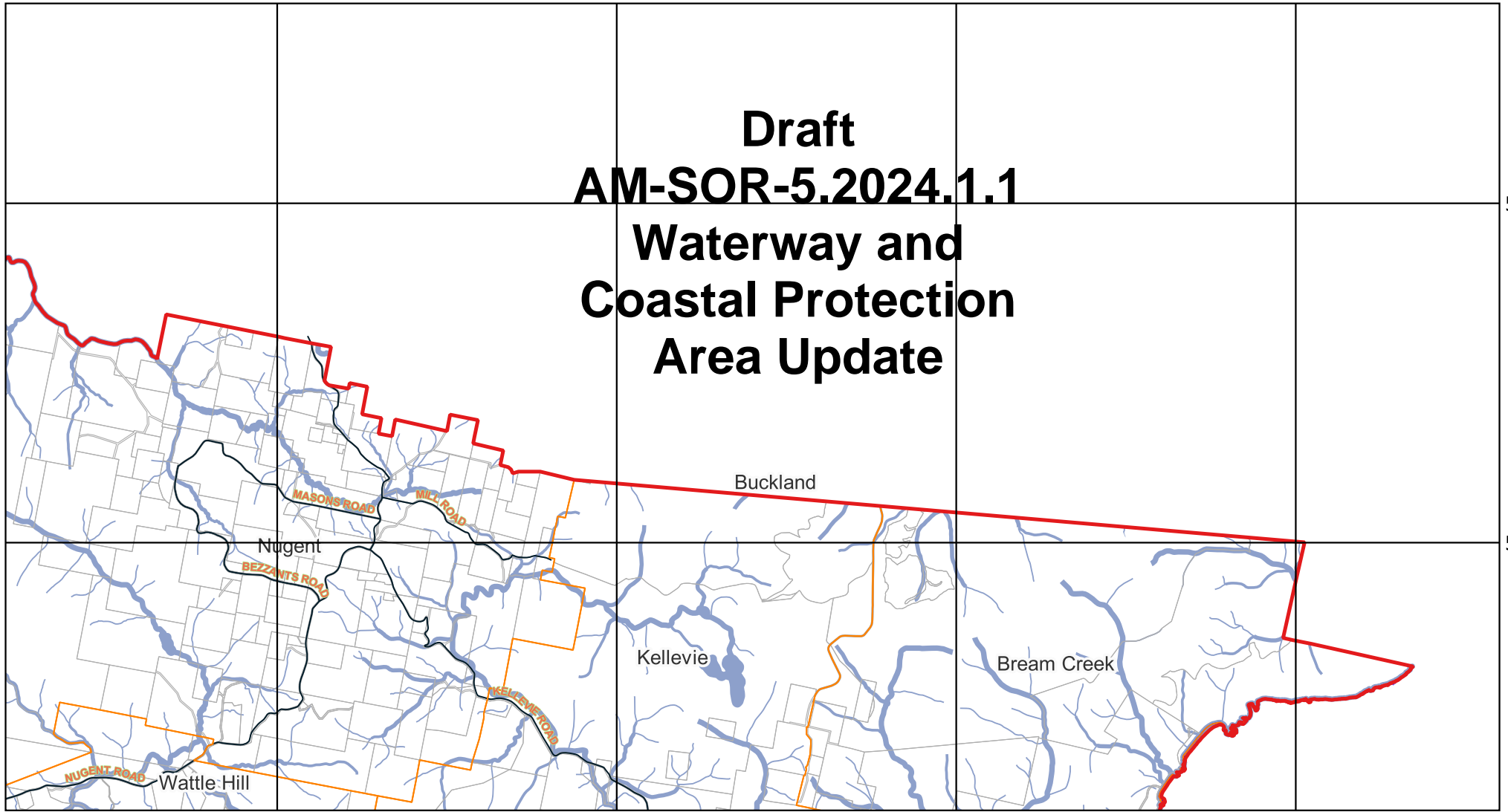
Draft AM-SOR-5.2024.1.1 Waterway and Coastal Protection Area Update

5275000.000

5275000.000

5270000.000

5270000.000



560000.000

565000.000

570000.000

575000.000

Legend

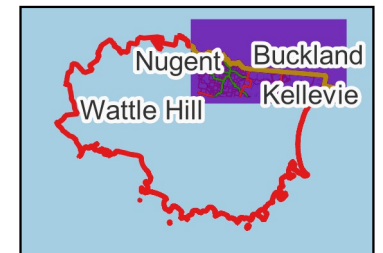
- LGA Boundary
- Locality
- Roads
- Coastline
- Property Boundaries
- Draft Waterway and Coastal Protection Area



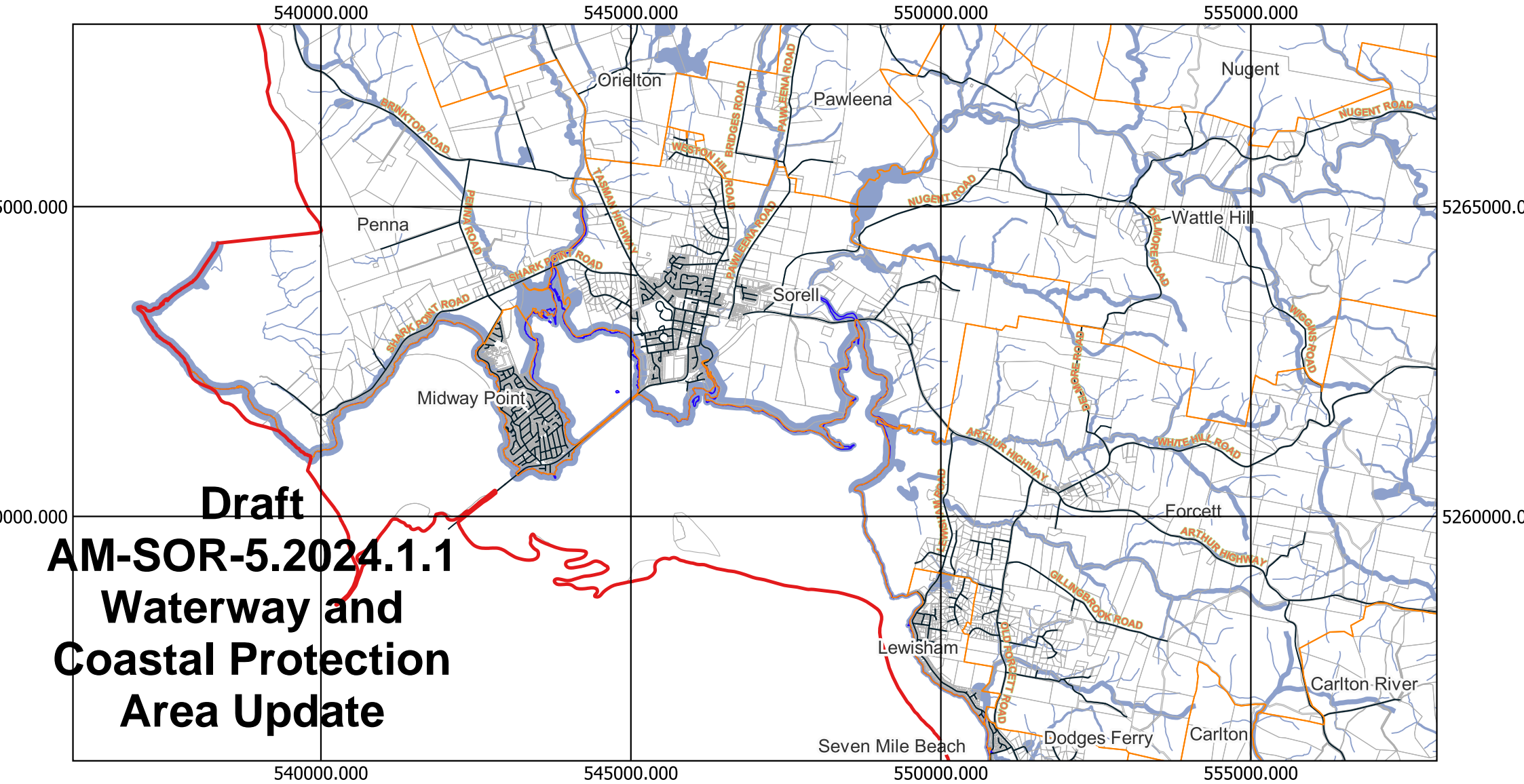
Coordinate System: GDA 94 MGA Zone 55

Base topographic data from the LIST (c) State of Tasmania

Date: 29/02/2024



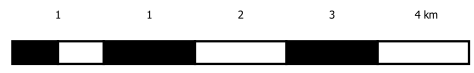
Tasmanian Planning Scheme - Codes: Sorell Local Provisions Schedule



Draft
AM-SOR-5.2024.1.1
Waterway and
Coastal Protection
Area Update

Legend

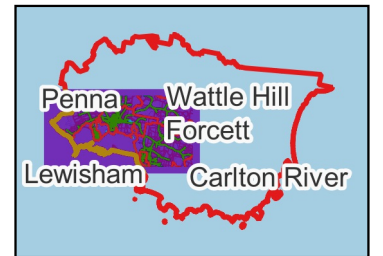
- LGA Boundary
- Locality
- Roads
- Coastline
- Property Boundaries
- Draft Waterway and Coastal Protection Area



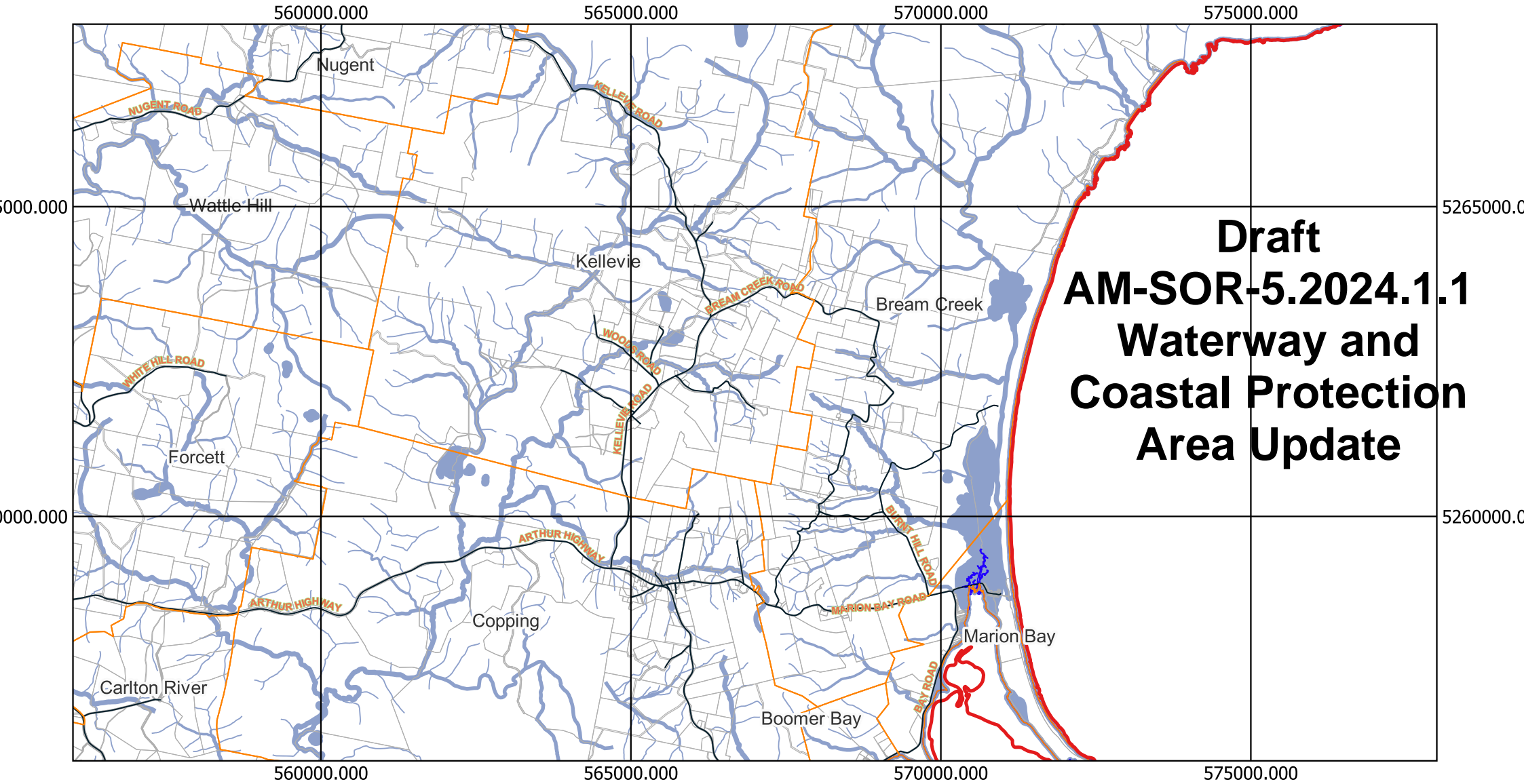
Coordinate System: GDA 94 MGA Zone 55

Base topographic data from the LIST (c) State of Tasmania

Date: 29/02/2024



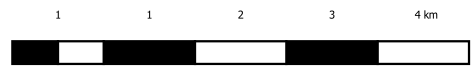
Tasmanian Planning Scheme - Codes: Sorell Local Provisions Schedule



**Draft
AM-SOR-5.2024.1.1
Waterway and
Coastal Protection
Area Update**

Legend

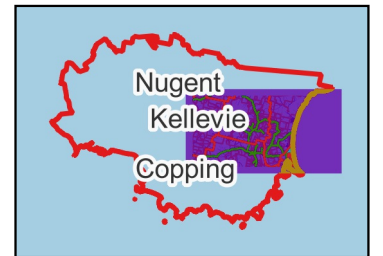
- LGA Boundary
- Locality
- Roads
- Coastline
- Property Boundaries
- Draft Waterway and Coastal Protection Area



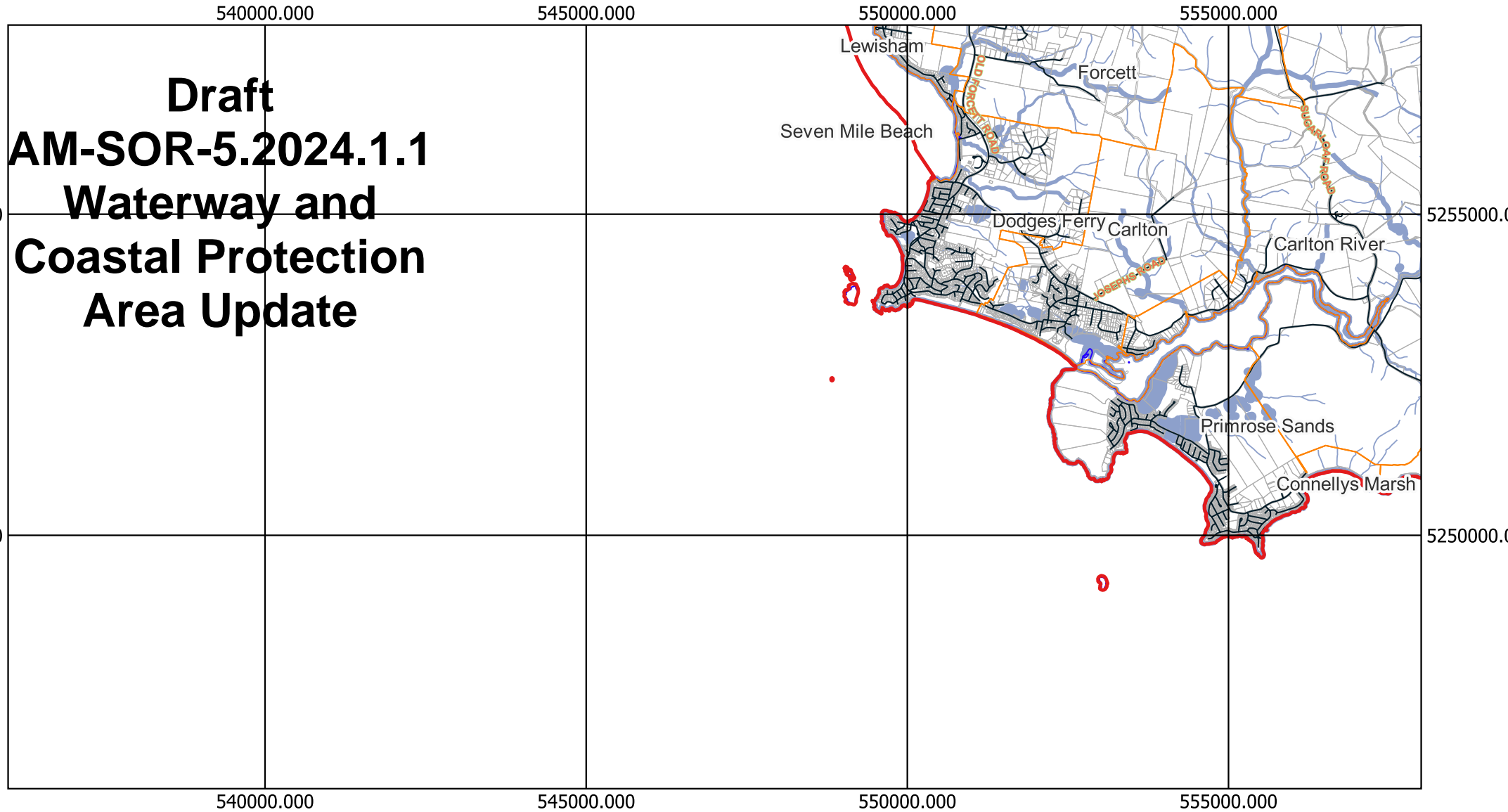
Coordinate System: GDA 94 MGA Zone 55

Base topographic data from the LIST (c) State of Tasmania

Date: 29/02/2024



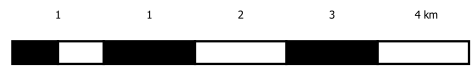
Tasmanian Planning Scheme - Codes: Sorell Local Provisions Schedule



Draft AM-SOR-5.2024.1.1 Waterway and Coastal Protection Area Update

Legend

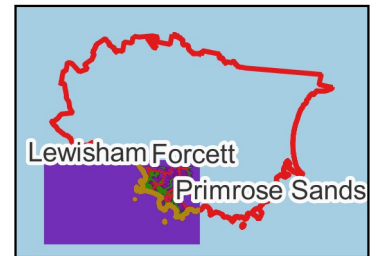
- LGA Boundary
- Locality
- Roads
- Coastline
- Property Boundaries
- Draft Waterway and Coastal Protection Area



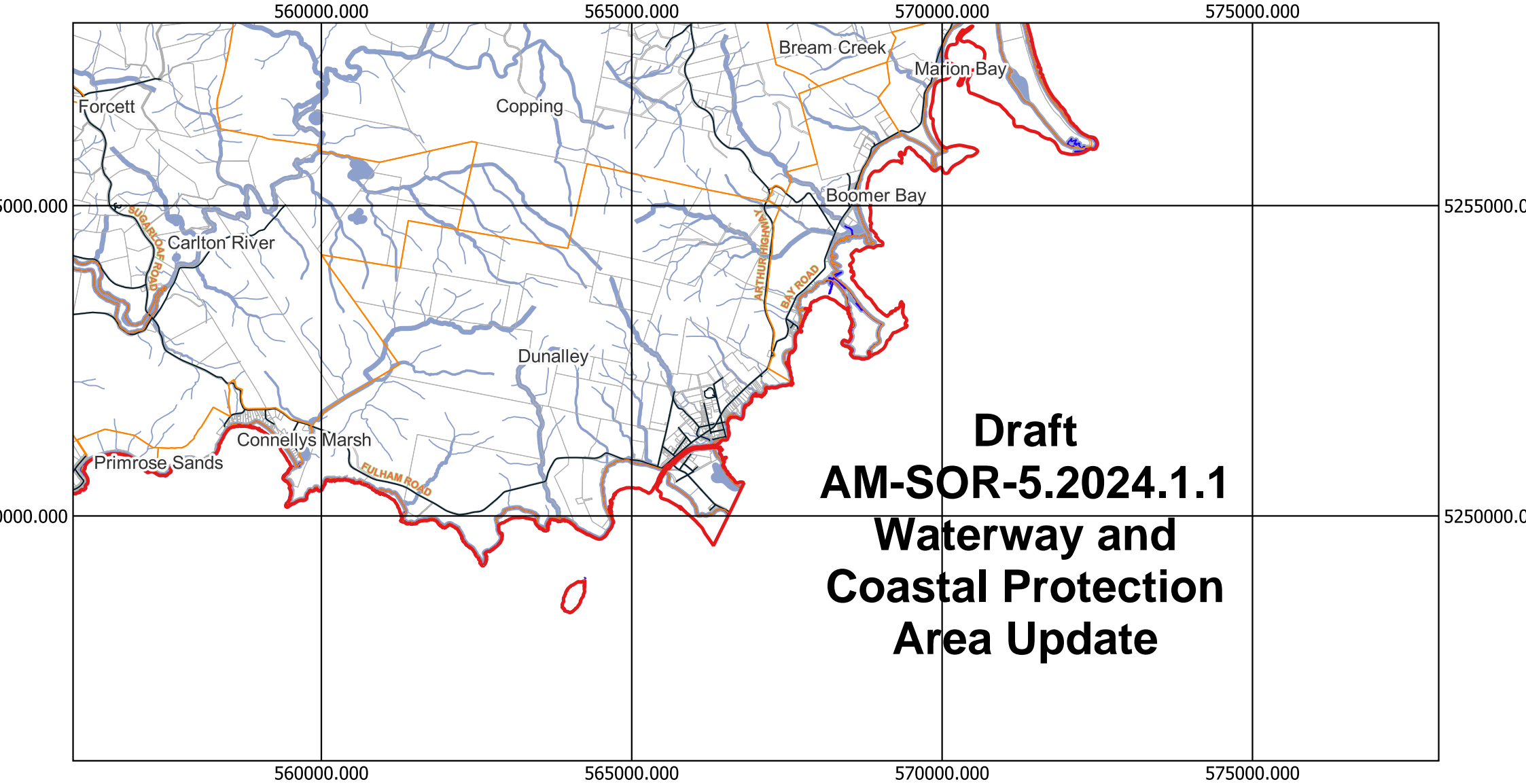
Coordinate System: GDA 94 MGA Zone 55

Base topographic data from the LIST (c) State of Tasmania

Date: 29/02/2024









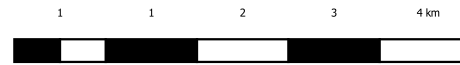
Tasmanian Planning Scheme - Codes: Sorell Local Provisions Schedule



Draft AM-SOR-5.2024.1.1 Waterway and Coastal Protection Area Update

Legend

 LGA Boundary	 Coastline
 Locality	 Property Boundaries
 Roads	 Draft Waterway and Coastal Protection Area



Coordinate System: GDA 94 MGA Zone 55

Base topographic data from the LIST (c) State of Tasmania

Date: 29/02/2024

